

Troopers Hill

Local Nature Reserve

Management and Action Plan

April 2004 to March 2009



Original Schedule of Proposed Works

The schedule and site plan on the following two pages formed the basis for the 2004 Management and Action Plan.

The location of items A to AM on the schedule are shown on the plan.

The hand written figures on the left on the schedule were an initial prioritisation of the tasks and suggested years in which the works would be carried out. Year 1 being from April 2004 to March 2005. Year 0 referred to ongoing tasks.

The schedule was discussed at the Friends of Troopers Hill meeting on 15th January 2004. A first draft of the plan was then produced for the meeting on 12th February.

Friends of Troopers Hill










	Proposed Tasks	Next Action	Notes
1	A Repair Greendown fence	Work Party	
2	B Repair/provide wheelchair access from playing field	Design/quote	
3	C Improve path for wheelchair access	Investigate possible grants	
2	D Provide child buggy access from TH Rd/Greendown (No 4)	Design/quote	
1	E Gate/stile at TH Rd No 3 entrance	BCC to install or Work Party	Motorcycle Risk
1	F Repairs/improvements to steps below chimney	BCC to repair	
0	G Litter Picking - General	Work Party	
0	H Clear litter from 'den'	Work Party	
0	I Clear brambles from areas of broom - Sally's Glade	Work Party	
0	J Clear brambles to left of path from TH Rd No 1 entrance	Work Party	
0	K Further clearance path towards Crews Hole Woods	Work Party	
1	L Clear existing steps/path from TH Rd No 2 entrance	Work Party	
1	M Repair gate at TH Rd No1 entrance	Work Party	
1	N Repairs to TH Rd fence	Work Party	
0	O Eradicate Japanese Knotweed	BCC contract	
1	P Dog Bins	Locations/BCC contract	
1/2	Q Inspect/repair stack at bottom of TH Rd	Establish current status with BCC	
2	R Surround to existing benches	Agree type of surface	
1	S Bench 1	Agree location and design/quotes	
1	T Bench 2	Agree location and design/quotes	
1	U Bench 3	Agree location and design/quotes	
2	V Replace existing sign boards	Agree location and design	
1	W Signs on entrance gates	Agree location and design	'Troopers Hill Local Nature Reserve'
2	X New sign board bottom of TH near stack	Agree location and design	
2	Y New sign board near chimney	Agree location and design	
1	Z Friends notice board	Agree location and design	
3	AA Direction signs at Summerhill Rd & Crews Hole Rd/River	Agree location and design	
3	AB Create new steps from TH Rd No 2 entrance	Agree location and design	
3	AC Improve road access from TH Rd No 1 - kerbs?	Speak to Highways Dept	
3	AD Crossing/access from Crews Hole Rd	Speak to Highways Dept	
3	AE View point indicator plinth	Design (school involvement?)	
4	AF Plant hedge along Greendown fence	Consult residents	BTCV?
1/2	AG Control Bracken	Work Party	
2	AH Clean/concrete floor inside chimney	Work Party	
4	AI Create new glade areas in woodland as invertibrate survey	Work Party	
(1)	AJ New fence Summerhill Ter entrance to playing field	Speak to BCC	Stop motorcycles
(1)	AK Improve/repair fence/gate Malvern Rd	Speak to BCC	Stop motorcycles
3	AL Improvements to playing field	Lobby BCC/St George Partnership	
4	AM Improved path from Summerhill Ter	Design/agree route	

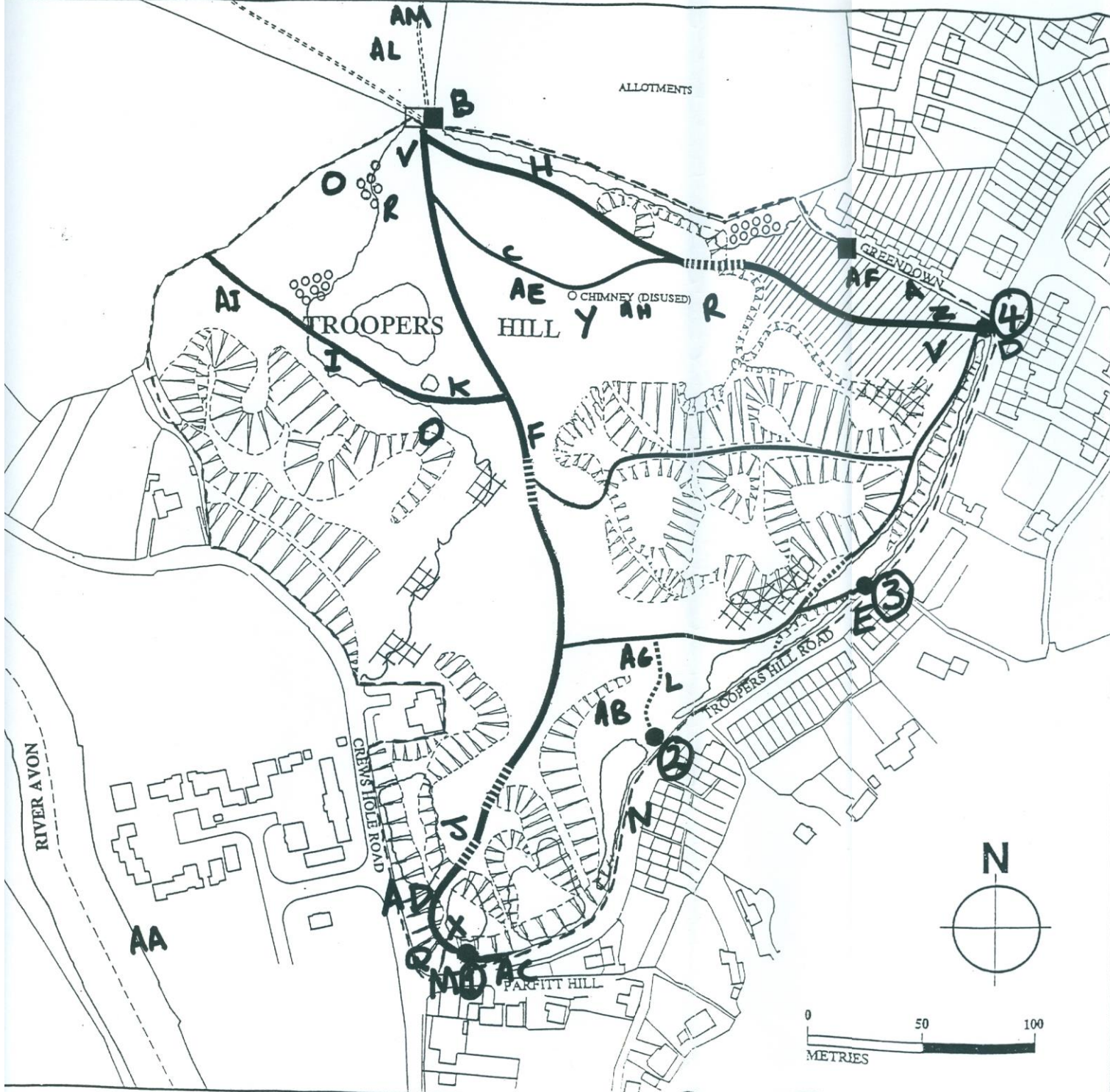
AK AS AA

TROOPERS HILL LOCAL NATURE RESERVE

MANAGEMENT PLAN

KEY:

-  Site boundary
-  Primary footpath
-  Secondary footpath
-  Steps
-  Kissing gate
-  Maintenance gate
-  Areas in need of scrub control
-  Scrub to be cut on five yearly cycle
-  Area of annual hay cut



Wessex Ecological Consultancy for

Bristol City Council

April 1999